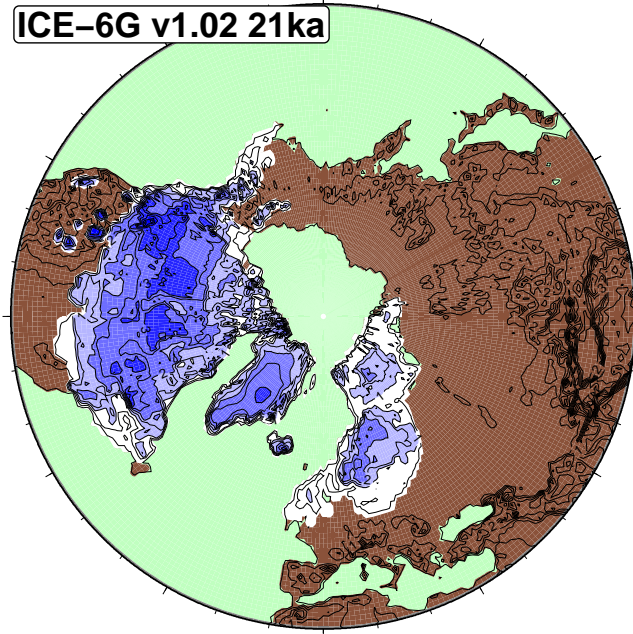
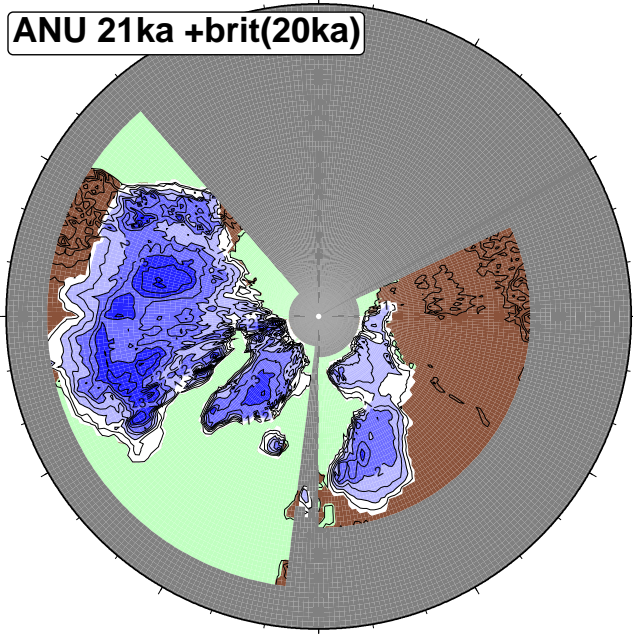


Surface elevation (km)

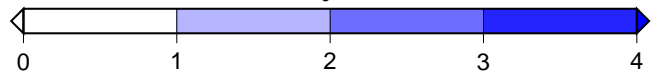
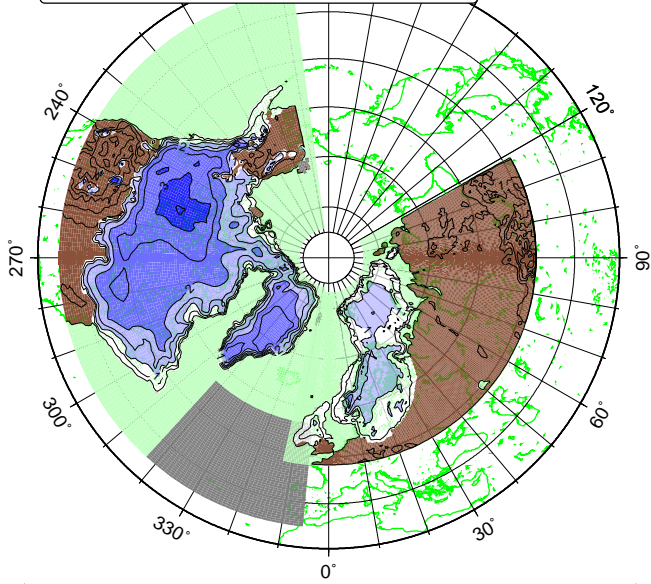
ICE-6G v1.02 21ka



ANU 21ka +brit(20ka)



GLAC-1 ne8234/nn454 21ka



contour=0, 0.5, 1, 1.5, 2, 2.5, 3, 3.5, 4 km